

Watertown, WI

Watertown Memorial Hosp

GPS ID: _____	Airspace: G
Radio Preset: _____	Weather: RYV -119.975
Heading/Dist: _____ ° / _____ nm	Nearest Aprt: RYV (G)
ETE / Fuel: _____ mins / _____ lbs	VORTAC: BAE 286° / 19

Comm/Flight Following/Medical Support

***	***
***	***

Pad Information

Surface / Elev: *** / ***
TLOF/FATO: *** / ***
Max Pad Weight: *** lbs
Max Rotor Diam: *** ft
Security: Unknown


Lighting

PCL: No
Beacon: ***
Perimeter: ***
Flood: ***
Windsock: ***

Preferred App/Dep: ***

Obstructions / Cautions / Notes

Wires/building S of pad.
Flag pole N of pad.



Watertown, WI Watertown Memorial Hosp (No Cert) N 43-12.1 W 88-41.7

IMPORTANT: The pilot retains full responsibility for safe and legal flight operations, regardless of data presented on this page.

Watertown, WI

Watertown Memorial Hosp

Jet-A Fuel Information

Nearest Fuel: RYV
Phone: (800) 657-0761

Nearest Weather Reporting

RYV 119.975
 (920) 261-0734

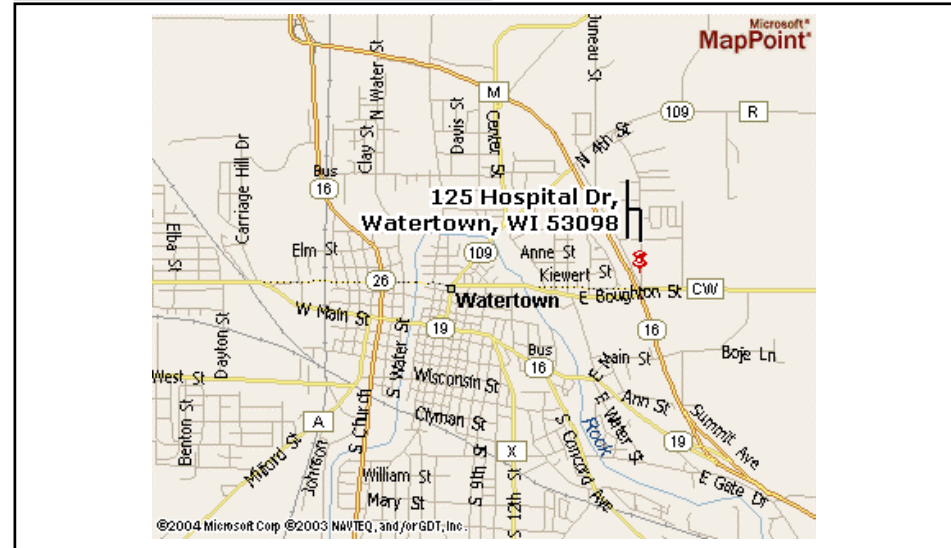

Hospital Information

Unit: Emergency Room
Unit Phone: (920) 262-4222
Addr: 125 Hospital Dr
 Watertown, WI 53098
County: Jefferson

Frequency/PL (WCODE / Tone/ MCODE):
 T-155.340 / PL 8 / 88.500 / YB
 R-155.340 / PL 8 / 88.500 / YB
Encode: ***
MRI: No

Additional Notes

Pad W side of hospital.



Watertown, WI Watertown Memorial Hosp (No Cert) N 43-12.1 W 88-41.7

IMPORTANT: The pilot retains full responsibility for safe and legal flight operations, regardless of data presented on this page.